

See the full map

# Welcome to Trivselbygden!

HOLSLJUNGA • HÅCKSVIK • KALV • MÅRDAKLEV • MJÖBÄCK • ÄLEKULLA  
ÄLVSERED • ÖSTRA FRÖLUNDA • ÖVERLIDA • ÖXABÄCK

## NATURE & OUTDOOR ACTIVITIES

### HIKING

- 1 Kurirleden
- 2 Gräne Mine
- 3 Östdanmark hiking trail
- 4 Pilgrim's way hiking trail
- 5 Klev Nature Reserve
- 6 Backa hiking trail
- 7 Jogging tracks around Stockasjön lake
- 8 Näset, Holsljunga
- 10 Kisteberget hiking trail

### CYCLING

- 11 Pyttebaneleden, 15 km (hiking and biking trail)
- 12 Pyttebaneleden, 8 km (hiking and biking trail)
- 13 Holsljungatour
- 14 Ätradals Trail
- 15 Pilgrims's way hiking trail
- 16 Kindaholmsturen (Kindaholm's tour)
- 17 Torestorps tour

### FISHING

- 18 Kalvs Family Camping
- 20 Joarsbo gårdsbutik och stugor
- 21 Holsljunga Camping & Café
- 22 Stockasjöarna
- 23 Överlida Camping & Holiday Village
- 25 Backa Loge
- 26 Överlida Fisheries Conservation Area
- 27 Högvads Canoeing & Fishing Adventure

### PADDLING

- 28 Backa Loge
- 29 Kalv Family Camping
- 30 Siggeberg Flea Market
- 31 Högvads Canoeing & Fishing Adventure
- 32 Överlida Camping & Holiday Village
- 33 Holsljunga Camping & Café

## BATHING

- 34 Kalvsjön
- 35 Skäremojsjön
- 36 Nabben
- 37 Korrasjön
- 38 Vitasjön
- 39 Öxasjön
- 40 Holsljunga Bathing Area
- 41 Kyrklandet
- 41 Näset

## THINGS TO SEE & DO

- 42 Långås Croft
- 43 Sockenstugan
- 44 Hagavallen
- 45 Brokvarn
- 46 Kisteberget
- 47 Kvarnagården
- 48 Klockaregården
- 49 Gammalsjö Mill
- 50 Mor Britta's Cabin
- 51 Olofsbygget
- 52 Kindahus
- 54 Kummeludden in Gammalsjö
- 55 Stone Cottage
- 56 Tokabo
- 57 Högelycke Homestead Cottage
- 58 Preacher Jacob Otto Hoof
- 59 Gräne Mine
- 60 Lunden Gardens

## COSY LITTLE SHOPS

- 61 Siggeberg Flea Market
- 62 Överlidaljus
- 63 Öxabäck Antiques
- 65 Mårdaklev Heritage Centre & Country Shop

## MUSEUMS

- 67 Öxabäck Museum of Women's

## ENTERTAINMENT

- 68 Håcksviks minigolf

- 69 Kalv Festival
- 70 Stråviken Arena
- 71 Car meets at Holsljunga camp site
- 72 Mine Day
- 73 Route 154
- 74 Skållared Market
- 75 Mårdaklev DiscGolfPark

## FOOD & DRINK RESTAURANT & CAFÉ

- 86 Överlida Camping & Stugby
- 87 Route 154
- 88 Mandy's Diner
- 89 Mjööbäcksbaren Du & Jag
- 90 Home at Klev
- 91 Holsljunga Camping & Café
- 92 Backa Loge Café
- 93 Café Tostatorpet
- 94 Gold City Café – Gräne Gård
- 95 Apelkvisten Inn

## LOCAL PRODUCE

- 96 Brohage Butcher's
- 97 Joarsbo Natural Products
- 98 Överlida Bakery
- 99 Karsbo Deer Farm and Game Shop
- 101 Lindåsen Farm

## ACCOMMODATION

- 122 Route 154 Motel
- 124 "Bertas Camping" picnic area
- 125 Motorhome pitches
- 126 Överlida Camping
- 127 Joarsbo Cottages
- 128 Backa Loge Holiday Homes
- 129 Kalv Family Camping
- 130 Kalv Schoolhouse
- 131 Apelkvisten Inn
- 132 Mandy's Inn
- 133 Holsljunga Camping & Café
- 135 Hemma på Klev – Klevs Gästgiveri



# Hidden gems

WAITING TO BE DISCOVERED

Photo Andreas Björklund

Find out more about  
Trivselbygden at  
[trivselbygden.se](http://trivselbygden.se)

The beautiful area Trivselbygden is located in the borderlands between Halland, Småland and Västergötland. This wonderful landscape, with its many glittering deep blue lakes, lush deciduous forests and red-tinted wild strawberry meadows, is the habitat for a multitude of animals and plants both great and small. At times, the old-growth fir and pine forests are adorned by characteristic carpets of moss and the fantastic scents of summer. In the blink of an eye, the landscape picture changes and fertile fields and meadows dominate withgrowing cairns and wild flowers.

Scattered through the forests like a string pearls, you will come across lakes of various sizes with abundant stocks of fish. Together with the blue waters of the Åtran river, which meanders calmly and serenely southwards through the valley, this is a paradise for both hikers and bird watchers, as well as for canoeists and fishing enthusiasts!

During your stay in Trivselbygden, you will constantly be standing on historical battlefields. Once upon a time, this was the border between Halland, then part of Denmark, and Sweden and many bloody battles were fought in these green fields before peace finally arrived. Periodically, the area was so badly torn and devastated by war that nearly 90% of the farms were exempt from paying taxes. At present, the traces left by wars are still visible in the form of old embellishments, fallen ancient castles and distinctive boundary stones, to name a few examples.



Photo Lina Efraimsson

There are numerous ancient monuments and interesting historical buildings, waiting to reveal their exciting stories just for you. Ancient burial sites, rune stones, cultivation cairns and long stone walls also give the natural environment its distinctive genuineness. We dare to say that there is a gem for everyone here: on land or at sea, on a modern plant or in a clearing in the forest. You will find here places that will touch your heart – your journey begins here!

**TOURIST INFORMATION**

Thanks to the fact that Trivselbygden includes villages from three different municipalities, you have a number of tourist agencies to turn to for more information and an improved holiday experience.

|   |   |   |   |
|---|---|---|---|
| <b>SVENLJUNGA:</b><br>+46 325- 183 07<br>KINNAGATAN 2,<br>512 51 SVENLJUNGA | <b>MARK:</b><br>+46 320- 21 81 00<br>BORÅSVÄGEN 40,<br>511 54 KINNA | <b>FALKENBERG:</b><br>+46 346- 88 61 00<br>HOLGERSGATAN 7,<br>311 34 FALKENBERG | <b>FEGEN:</b><br>+46 70-29 84 435<br>UHLABOVÄGEN 1,<br>311 52 FEGEN |
|---|---|---|---|

The area also has local "info-points" where you can also get good tips and advice.



# Hiking

## IN THE BEAUTIFUL TRIVSELBYGDEN

Whether you belong to those who obviously book a range of activities on your holiday, or if you are looking for stillness for recovery and reflection, it can make sense for body and soul to spend a few hours out in the pleasant countryside's (Trivselbygden) beautiful recreation areas. The paths and trails are differently designed, passing through forests and along lakes, over historically interesting lands and to beautiful vantage points. You can hike on roads, forest paths, in mountainous or flat terrain – the choices are entirely your own.

It is common for our routes to be signposted or described in stages, and on several of them there are tables and benches for rest and socializing. Why not bring the picnic basket and eat lunch in the open air?!

More information, maps and brochures of the area, can be found at the tourist office in Svenljunga, Falkenberg, Fegen and Kinna.

ÖSTRA FRÖLUNDA

### 1 Kurirleden

**Coordinates: 57.335661, 13.0331103**

Hiking trail, 50 km, running between Kindahus in Östra Frölunda and Öresten fort in Mark municipality. Around 600-700 years ago this would have been a route ridden by couriers (kurir) carrying post between the two strongholds. **NOTE! Sometimes there's poor maintenance and lack of signage.**

Photo Madeleine Redman

Wander through  
stunning forests and  
along mirrored  
lakes at your own  
pace.

HOLSLJUNGA

### 2 Gräne Gruva

**Gräne Gruva 1, 512 64 Holsljunga**

The area around the old Gräne Mine has a number of hiking trails. Toppled (the "Summit Trail") is marked in yellow. It is 1,800 metres long and stretches up to the summit of the former mining mountain, where you can enjoy a beautiful view of Lilla Hallängen lake. Several picnic tables are available for use and the climb is offset by a meandering route, making this trail suitable for both prams and persons with disabilities. Järnvägsleden (the "Railway Trail") is marked in blue. It is 3,600 metres long and initially follows the old railway embankment and crosses the bridge before turning north past eskers, kettle holes, the watershed between the rivers Ätran and Viskan and other sights, before turning back towards the mine. This trail is also suitable for prams and persons with disabilities.

Geologileden (the Geology Trail) is marked in green. It stretches over 4,200 meters, taking you from the heights of the northern part of the area all the way up to the southern part of Holsjön. The trail also passes what was once the Fäxhult's Mineral Spring on its way towards the passage at what we call now call Fäxhult's Cave. It then guides you to the Rhododendron Park, which boasts some 500 of the lush shrubs.

The mining area has barbecue facilities and a covered section protected against wind and weather. Close by is Trolltorget (the "Troll Square"), offering activities for young adventurers. This is also where the Trollstigen (the "Troll Trail") begins. This path is marked in orange and is about 800 metres in length. Trollstigen is absolutely teeming with trolls and other fantastic creatures. If you stay alert and keep your eyes open, you're sure to spot them. Trollstigen is easy to navigate with a pram or wheelchair. At Trolltorget you will also find our sledding hill.

THE HIKING TRAILS THAT ARE READY FOR SEASON 2023 INCLUDE:

ÄLVSERED

### 3 Vandringsleden Östdanmark

**Ålarp, 311 63 Älvsered**  
**070-34 12 580**  
gransleden.se

The trail starts at "Hättesten" in Ålarp. The stone is an ancient boundary mark between the former Danish Halland's province and Sweden. Here you can hike on historical grounds on one of Halland's most beautiful trails! The hiking passes through large forest areas, by streams, lakes and bogs with footbridge paths. Along the trail there are 35 signs recounting the historical events that have occurred there. The signs also have QR codes you can scan to hear and read more information. An exciting way to learn! Two alternative routes; A circular loop of 9 km and an A to B loop of 17 km are available. Food, coffee and lovely baths are available to enjoy near the trail.

KINDAHOLM

### 4 Pilgrim's way hiking trail

**Starting from any church in Kindaholm: Mårdaklev, Kalv, Håcksvik or Östra Frölunda.**

On historical grounds, in a fairy-tale nature, you walk entirely at your own pace between the four churches in Kindaholm. Pilgrimsleden (Pilgrim's Way) is well marked with red signposts and is about 44 km long. The hiking goes on trails and smaller roads with low traffic and the enchanting beautiful places are replacing each other along the way. The trail can be started at any of the four churches, or at one of the neighbouring destinations. Food, coffee, accommodation and cooling baths are found along the route.

MÅRDAKLEV

### 5 Klev Nature Reserve

**Klevs Gästgiveri, 512 62 Mårdaklev**

The beautiful nature reserve has a multitude of trails with great information boards in Swedish, German and English. Texts and images describe the species of plants and animals that live there, and also the area's exciting military history. The trails run through troll forests and glades, uphill and down and past ancient remains. The site was long one of Sweden's southernmost fortifications, and many bloody battles were fought here! The breathtaking wooden steps up the cliff lead to a lookout point with spectacular views. Picnic tables, a café, local museum, handicraft shop, a B&B and an evening restaurant can all be found in the area.

KALV

### 6 Backa hiking trail

**Övre Backa 1, 512 61 Kalv**

Starts from the picturesque Backa Loge, along the beautiful shores of Lake Fegen and into the nearby wilderness. Beautiful and peaceful in varied nature with bathing, diet and lodging facilities in connection. Distances of 2.5, 5 and 7.5 km.

ÖXABÄCK

### 7 Jogging tracks around Stockasjön lake

**Öxavallsvägen 10, 511 95 Öxabäck**

Starting at the Hagavallen, five very nice jogging tracks are run by Öxabäck's VIK. The tracks are between 1.6 and 13 km long and go through beautiful nature and close to the deep blue water of Stockasjön' lake. The loop at 1.6 km is illuminated.

HOLSLJUNGA

### 8 Näset

**Fridolfs väg 3, 512 64 Holsljunga**

Two walking trails next to glittering Holsjön lake, considering Holsljunga Camping & Café as the starting point. The trails are 1.8 and 2.8 km long and the surroundings has everything that one desires. Along the path there are several picnic areas and one may see as well several exercise equipment.

HÅCKSVIK

### 10 Kisteberget hiking trail

**Drive from Håcksvik towards Sjötofta. After 1 km, stop the car beside a small blue sign pointing towards a forest road.**

Follow the blue marked poles for 1.5 km where an adventure awaits you at Kisteberget. See more information under See & Do/culture/ Kisteberget.



A person wearing a helmet and cycling gear is riding a mountain bike on a dirt trail through a dense forest. The trail is surrounded by tall, thin trees and moss-covered rocks. A green circular callout bubble is positioned in the upper right area of the image.

**Trivselbygden  
– One big cycle park!**

# Cycle as fast as you can

AND CALM THIS SUMMER!

The entire Trivselbygden consists of a swarm of roads and paths and offers both to the experienced and the beginner cyclist many intriguing choices. Trivselbygden's position means that the gateway to three different landscapes is within cycling distance. Maps are available at our tourist offices in the local area, both in the municipality of town, Svenljunga Municipality and Falkenberg Municipality. Traffic is usually small or non-existent and with a good map, the whole Trivselbygden area will be transformed into a big bike park!

EXAMPLES OF MARKED CYCLE ROUTES THROUGH OR TO/FROM TRIVSELBYGDEN ARE:

ÄLVSERED–ULLARED

## 11 Pyttebaneleden, 15 km (Hiking & biking trail)

The route runs between Älvsered and Ullared, on old embankment with heavily packed gravel. The trail is easy and about 15 km long, with three picnic areas and several interesting information signs along the way. Occasionally, it follows the beautiful Högvadsån and offers both exercise, beautiful views and quiet nature. Food, swimming and accommodation facilities are available in close proximity.

HOLSLJUNGA–ÖVERLIDA

## 12 Pyttebaneleden, 8 km (Hiking & biking trail)

The section between Holsljunga and Överlida was renovated and gravelled into a cycle path during autumn 2021 and spring 2022. The route will be signposted as Pyttebaneleden Trail, and in 2023 informational signs about attractions will be posted. Around the trail's halfway point there is a landscaped rest area with several tables, as well as a refurbished motor trolley placed on crossties and a small piece of rail.

SVENLJUNGA–HOLSLJUNGA

## 13 Holsljunga tour 52 km

The tour goes on gravel roads and smaller country roads in a varied landscape. At times, the big forest fades gradually, being transformed afterwards into open farmlands with fertile lands and blue watercourses. Alternating flat and hilly areas Along the tour there are accommodation opportunities for the overnight stay as well as the possibility of lighter ingestion and a dip in the blue! Cycling following a map with detailed stage descriptions.

FALKÖPING–FALKENBERG

## 14 Ätradal Trail 197 km

Panoramic forests, open landscapes and stunningly beautiful lakes. Under the above said for nearly 20 mil, your senses are fed with memories for life. The bike trail runs between Falköping and Falkenberg and the entire 146 km runs on car-free embankment with heavily packed gravel. The sights and cultural remains along your path are many, and perhaps you will find your favourite place to stay and refuel energy. Make a short detour and the entire Trivselbygden is in front of you!

KINDAHOLM

## 15 Pilgrimsleden (Pilgrim's way hiking trail)

44 km

Starting from any church in Kindaholm: Mårdaklev, Kalv, Håcksvik or Östra Frölunda. On historical grounds, in a varied landscape, you bike entirely at your own pace between the four churches in Kindaholm. Pilgrimsleden (Pilgrim's Way) is well marked with red signposts and is about 44 km long. The journey goes on trails and smaller roads with low traffic, through lush beech forests and rolling farmlands. The trail can be started at any of the four churches, or at one of the neighbouring destinations. Food, coffee, accommodation and cooling baths can be found on the route. A passage rich in cultural relics!

ÖSTRA FRÖLUNDA–HÅCKSVIK–KALV–MÅRDAKLEV

## 16 Kindaholm's tour

47 km

Round loop between the villages: Östra Frölunda, Håcksvik, Kalv and Mårdaklev. Starts from and ends at Östra Frölunda church. The Kindaholm's tour goes on gravel roads and smaller asphalt roads and nature is constantly changing with deciduous forests, streams, spruce forests and meadows every now and then. Here the terrain is relatively flat and the area is quiet and beautiful. Accommodation, café, shop, cooling bath and a host of cultural attractions, are located along the route. Two nature reserves are also close by. A cycle ride that invites reflection and peace of mind. Cycling by stage description.

TORESTORP- ÄLEKULLA-ÖXABÄCK

## 17 Torestorp tours

41 km/20 km

The cycle trail starts in Torestorp. You travel around on minor roads in the beautiful countryside of old farmlands and deep forests. You will be mostly cycling along minor gravel or asphalt roads where other traffic is almost non-existent.

GOOD TIPS AND GOOD MAPS FOR  
WONDERFUL CYCLING EXPERIENCES  
CAN BE FOUND AT OUR BEAUTIFUL  
TOURIST OFFICES AND ON THE WEB.  
[SVENLJUNGATRANEMO.SE](http://SVENLJUNGATRANEMO.SE)  
[FALKENBERG.SE](http://FALKENBERG.SE)  
[UPPLEVMARK.COM](http://UPPLEVMARK.COM)





Find out more  
about Trivselbygden's  
fishing conservation  
area at ifiske.se

# Fishing

WHEN THE BIG FISHERMAN SPEAK  
ABOUT HOW BIG FISHES HE GOT...

Photo Monika Bjelton

Do you also love to fish?! Regardless of whether you made a conscious choice or if you have been simply lucky, we can only congratulate you-as you have ended up in the right area!

Trivselbygden is in itself a small fishing paradise with hundreds of lakes, streams and rivers. There are small and large lakes, deep and cold, shallow and with a little warmer water. Fishing can take place from land, from jetty or from any maritime vessel: motorboat, rowing boat or maybe canoe. Even a float raft is available for experiences out of ordinary. The entrepreneurs in the area are knowledgeable and are happy to assist you in your choice of equipment, means of transport and location-all according to your conditions and wishes! If you wish to sit alone by a gentle lake one day, you can quickly move to a larger, more well-visited fishing area the next day. Be your own trip planner and customise your own ultimate fishing package!

At ifiske.se you will find the necessary information about all the Trivselbygden's fishing conservation areas, where you can buy fishing licenses, put in the boat etc. Should any fishing area not be posted at ifiske.se, there is a website address where the information is available. There are excellent fishing brochures and maps at our tourist offices, as well as at some of the area's minor tourist information units involving the commitment of dedicated entrepreneurs – everything to make you feel safe and welcome here!

KALV

## 18 Kalv Family Camping

Kyrkbyn, 512 61 Kalv  
kalvscamping.se

Boat, canoe, kayak and bicycle rentals. Own fish cleaning station with access to freezers during your stay. Houseboat with overnight stays, from which fishing is permitted. Find out more under 'Accommodation'. Sale of fishing permits and camping permits.

FISHERY CONSERVATION AREAS (FVOS)  
BELONGING TO TRIVSELBYGDEN:

ÖSTRA FRÖLUNDA-MÅRDAKLEVS FVO |  
VITASJÖN FVOF | GRAVSJÖN FVOF |  
HOLSLJUNGA FVO | ÖVERLIDA FVO |  
HÖGSJÖNS FVO | ÖXABÄCKS FVOF |  
KALVS FVOF | MOGA- ANNLARPS FVO |  
HÖGVADSÅNS FVO

*Fishery conservation areas consist of associations that own fishing rights to their waters and decide which rules apply in each fishery conservation area.*

KALV

## 20 Joarsbo Farm Shop and Cabins

Joarsbo, 512 61 Kalv  
joarsbo.com

HOLSLJUNGA

## 21 Holsljunga Camping & Café

Fridolfs väg 3, 512 64 Holsljunga  
+46 70-96 96 260  
holsljungacamping.se  
info@holsljungacamping.se

Rowing boat, canoe, Kayaks and Stand Up Paddle (SUP) board rental. Picnic baskets can be ordered in the café to take with you on fishing trips. A defibrillator is available. Sale of fishing licenses. For more information, see: "Accommodation" and "Restaurant & Café".

ÖXABÄCK

## 22 Stockasjöarna

Stockasjöarna, 511 95 Öxabäck  
+46 73-71 63 429, +46 70- 25 22 844  
stockasjoarna.se | f Stockasjöarna  
info@stockasjoarna.se

Visit us for a first-rate nature experience with a beautiful area for country walks right next door. What we offer are two Put and take lakes, Lilla och Stora (small and large) Stockasjön, with jetties adapted for fly fishing. In our lakes is found the rainbow trout with examples of the best quality, some of them with a weight of more than 8 kg. Between casting you can cook up something tasty at one of our barbecue areas, or why not book our grill hut and secure the barbecue conditions. We also arrange events where the entire facility can be rented and the guest can also get the food delivered. Please visit our website for booking and opening hours. Welcome!

ÖVERLIDA

## 23 Överlida Camping & Holiday Village

Holsljungavägen, 512 60 Överlida  
overlidacamping.se

Rental of motorboats, canoes and kayaks. Sale of fishing licenses. For more information, see: "Accommodation" and "Restaurant & Café".

KALV

## 25 Backa Loge

Övre Backa 1, 512 61 Kalv  
backaloge.se

Nice fishing waters in the proximity. Canoes, rowing boat and SUP board rental. For more information see under "Accommodation" and "Restaurant & Café".

ÖVERLIDA

## 26 Överlida Fisheries Conservation Area

+46 73-044 60 48  
overlidafvo.se

Our lakes are rich in roach, perch and pike. Boating is also an option, and boats are available to borrow on the shores of Stora Hallängen, Lilla Hallängen and Bredasjön lakes.

ÄLVSERED

## 27 Högvads kanot & fiskeäventyr

Ödegårdsvägen, 311 63 Älvsered  
Koordinatorer: 57.241596, 12.872488  
076-0276130  
hogvadskanot.se | f @ hogvadskanot  
hogvadskanot@gmail.com

Kanot- och fiskeäventyr! Hyr kanot och paddla i en mysig liten å, gratis fiske på sträckan ingår. Erfaren uthyrare med goda områdeskunskaper. Endast 1,5 mil norr om Ullared.




Photo Sofia Lindgärde



# Paddling

COSY PADDLING OR HARD TRAINING  
– THE CHOICE IS YOURS!

Trivselbygden area offers outstanding opportunities for an unforgettable paddling experience. The area has rivers and lakes with both calm and slightly wilder water and no matter where you choose to paddle, you will be greeted by a breathtaking nature that is very generous in everything it offers.

In the area there are several operating canoe rental companies who considers as their privilege to share their knowledge with just you! If you are persevering and adventurous, you can choose to paddle both upstream and downstream, but it is just as wise to book transportation back, after you paddle to your exposed target. Life jackets are of course available! In the "Kindaholm" area, i.e. in the villages of Östra Frölunda, Mårdaklev, Kalv and Håcksvik, there are no less than 12 camp sites with excellent conditions for one or more nights out in Swedish nature. All of them have waste disposal, toilet and equipped with BBQ facilities with wood storage. Some have shelters. Imagine the peace that arises at the crackling flames of the campfire, with only the unspoiled nature right next to it. The food bag has probably never tasted tastier!

**Tip!**  
Buy your camping  
checks digitally at  
ifiske.se

#### NOTE!

To use the campsites, you need to have purchased camp checks in advance. The supervisor ensures that the sites are managed and that camp checks are used. Contact the tourist office in Svenljunga or in Fegen for information about purchasing camp checks etc., or buy them digitally at ifiske.se.

CANOE RENTAL IN THE KINDAHOLM AREA, AROUND THE LAKES KALVSJÖN, FEGENSJÖN, ETC:

28

KALV/BACKA ÖVRE

## Backa Loge

Övre Backa 1, 512 61 Kalv  
+46 70 45 39 339

backaloge.se

29

KALV

## Kalv Family Camping

Kyrkbyn, 512 61 Kalv  
+76 325 512 58

kalvscamping.se

30

HÅCKSVIK

## Siggebergs' flea market

Håskavägen 5, 512 95 Håcksvik  
+46 70-69 68 519, +46 76-87 82 338

hacksvik.se

THERE IS A VERY NICE TOUR TO PADDLE IN HÖGVADSÅN, FROM ÄLVSERED AND DOWN TO HACKARPSSJÖN. CANOES ARE RENTED EASILY BY:

31

ÄLVSERED

## Högvads Canoeing & Fishing Adventure

Ödegårdsvägen, 311 63 Älvsered  
Coordinates: 57.241596, 12.872488  
+46 76-0276130

hogvadskanot.se | [f](#) [i](#) [@](#) hogvadskanot@gmail.com

Canoeing and Fishing Adventures! Rent a canoe and paddle in a cosy small river, free fishing on the route is included.. Experienced landlords with good knowledge of the area Only 15 kilometres north of Ullared.



Photo Christer Everås

IF YOU OPT TO PADDLE AROUND ÖVERLIDA OR HOLSLJUNGA THE FOLLOWING CANOE RENTAL COMPANIES ARE AVAILABLE:

32

ÖVERLIDA

## Överlida Camping & Holiday Village

Holsljungavägen, 512 60 Överlida  
+46 325- 324 39

overlidacamping.se

33

HOLSLJUNGA

## Holsljunga Camping & Café

Fridolfs väg 3, 512 64 Holsljunga  
+46 70-96 96 260

holsljungacamping.se

[f](#) [i](#) [@](#) Holsljunga Camping & Café  
info@holsljungacamping.se

Go paddling on beautiful Lake Holsjön. Go ashore on one of the many fine islands for a dip from a 'deserted' sandy beach or go straight across the lake for a walk to Gräne Mine. Suitable for families, beginners or the more experienced. Picnic baskets to take along on your paddling trip are available in the café. Defibrillator available.



HÖGVADS CANOEING & FISHING ADVENTURE  
Photo Emilia Andersson



# Bathing areas

Leafy bathing areas, cosy beaches and jetties for anyone who feels like diving in! Which is your favourite?

Photo Andreas Björklund

34

KALV

## 'Kalvsjön'

Green bathing spot/area open to the public. The sandy beach and small rocks are surrounded by beautiful greenery and lawns with plenty of space. Great location and close to parking and Mulltoa type composting toilet system. Barbecue area, benches and dressing booths are available. Located next to address: "Solvik". Close to the shop and café.



Photo Madeleine Redman

35

HÅCKSVIK

## 'Skäremosjön'

A communal bathing area open to the public. Nice piers at an angle with shallow water inside the piers. Sandy beach adjacent to the bath, suitable for picnics and a nice moment in the lounge chair. Parking right next to it and there is also an outdoor toilet. The lake is located about 4 km from Håcksvik towards Sjötofta.

36

ÄLVSERED

## 'Nabben'

Small sandy beach and large lawns with plenty of seating, offers this fine communal bathing area at the lake Horsasjön. U-shaped pier with framed shallower bathing place for the little ones and beach volleyball field for the slightly older visitors. Barbecue area and benches are available. Adjacent parking and toilet. Close to restaurant and shop.

37

MJÖBÄCK

## 'Korrasjön'

Small and cosy communal bathing area, located on a slope above the fire station in Mjölback. Nice grassy beach with barbecue area and benches for cosy summer meals. Nice piers, close to the parking and with scent from the forest.

38

ÖSTRA FRÖLUNDA

## 'Vitasjön'

Lush bathing spot with jetties, sandy beach and lawns. Great opportunities for picnics and barbecues. Parking and waterless composting toilets are located in the proximity. The bathing area is open to the public and is a piece into the forest. Follow the signs "Vitasjön" along the road between Mårdaklev and Östra Frölunda.

39

ÖXABÄCK

## 'Öxasjön'

Small cosy sandy beach just outside the community, open to the public. Large lawns to play and have a picnic on. The water is waiting for the piers and a bit out there is a jump raft. Close to the car parking and waterless composting toilets.

40

HOLSLJUNGA

## 'Holsljunga bathing beach, Kyrklandet'

Beautiful, shallow, child-friendly 300-metre sandy beach at Holsjön. Open to the public. Sunbed, rowing boat, canoe, kayak, SUB board and bicycle rentals. Great jetties, one of which is handicap accessible. Close to a café with light refreshments, sandwiches, coffee and tea, waffles and ice cream. Car park, barbecue area and toilets. Dogs on leashes welcome on parts of the beach. Defibrillator available.



Photo Clara Holmèn

41

ÖVERLIDA

## 'Näset'

Lovely sandy beach at the lower Hallängen, open to the public. There is a nice L-pier with a diving tower, swings, picnic tables and a good barbecue area. There is a short walk from the car park through beautiful woods to reach the bathing area – the trail is illuminated from dusk to 21:00 every day.





# Discover all the nice things

EXCURSIONS IN TRIVSELSBYGDEN AREA

Photo Sophia Andersson

Where are your steps leading you this summer?

42

ÖXABÄCK

## Långås torp

**Långås Hembygdsgård 1, 511 95 Öxabäck**  
**+46 073-05 33 769**

goran.oxaback@gmail.com

Långås is an old croft from the 19th century which has been in the ownership of the local heritage society since the early 1970s. Långås croft stands in a peaceful and protected location within the forest with no electricity or water. Here you can see how people lived in times gone by. A variety of activities are organised at Långås every year, such as Christmas celebrations and "slättergille" (hay-making feast).

43

ÖXABÄCK

## Sockenstugan

**Öxabäcks Kyrka, 511 95 Öxabäck**  
**+46 073-05 33 769**

goran.oxaback@gmail.com

This small cottage, located in the proximity of the church, originates from the end of the 17th century. It was built by the parish to be used as a hospital, thus as care for the sick and infirm. Nowadays the building serves as a museum for objects that locals donated to the local heritage society.



SOCKENSTUGAN  
Photo Sigge Bengtsson

## CULTURE

44

ÖXABÄCK

## Hagavallen

**Öxavallsvägen 10, 511 95 Öxabäck**

Historical and listed sports ground. Öxabäck is called the cradle of women's football with its legendary women's team, Öxabäcks IF. Some workers at the village's garment factory joined forces and started playing football together in their spare time. This was the kick-off for the women's team that was officially launched in 1966, and was one of the of its kind in Sweden. Before it was disbanded in 1995, the team had brought home six SM GOLD and six WINS in the Swedish Cup. Today it is only the men who play football at Hagavallen.

45

ÖXABÄCK

## Brokvarn

**Brokvarn 3, 511 95 Öxabäck**  
**+46 73-05 33 769**

goran.oxaback@gmail.com

Öxabäck's hembygdsförening (local heritage society) owns Brokvarn with its mill and sawmill, which is run by water power. There is also a mediaeval stone slab bridge and a stone arch bridge from the 1830s, as well as an attractive nature trail that takes around 30 minutes.

46

HÅCKSVIK

## Kisteberget

**512 95 Håcksvik**

Drive from Håcksvik towards Sjötofta for approximately one kilometre. Then follow the blue signs.

Mythical location just outside Håcksvik. "Kisteberget" has a deep karst formation that you can go down into. It's rumoured that there's ancient treasure buried there. You wouldn't be the first to try to salvage it because many have tried before, and failed. If the legend is correct, it would be quite an advantage if there were several of you in the party because there is a challenging cleft in the rocks that you might like to take on. It's narrow, high and winding, so you might get a few butterflies in the stomach when you squeeze your way in and clamber down to the bottom. Once there, you can certainly sense the lightly damp air that greets you from the high rock walls and the thought hits you that this is a place you want to be sure to be able to get out of. At the same time, the heart beats a little faster and you are proud and satisfied when you do come out. Certainly worth a cup of coffee from the picnic basket! More information under "Hiking".

47

HÅCKSVIK

## Kvarnagården

**Between the lakes Kvarnsjöarna and Ballasjön, 512 95 Håcksvik**

**Coordinates: 57.347032, 13.114933**  
**+46 325-520 30, +46-70 34 71 905**

[f Håcksviks Hembygdsförening hembygd.se/hacksvik](https://hembygd.se/hacksvik)

There are four buildings here with a forge, a sawmill, a lathe and a shingle planer. The water wheel has been recreated, along with the whole of this historic industrial environment. The water wheel and machines are operated on certain dates. See "Activities" on our home page for opening hours etc.

48

HÅCKSVIK

## Klockaregården

**Klockaregården, 512 95 Håcksvik**  
**+46 325-520 30, +46 73-04 13 590**

[f Håcksviks Hembygdsförening hembygd.se/hacksvik](https://hembygd.se/hacksvik)

Unique painted wall panels! In 1848 well-known painter Sven Erlandsson painted 33 biblical motifs on paper, which he pasted onto the walls of this hall. The colours are very clear and distinct. Open for tours in the summer, or by appointment. Find out more on our website.



BROKVARN  
Photo Göran Andersson



## 49 HÅCKSVIK Gammalsjö kvarn

**Gammalsjö kvarn, (Gammalsjö mill)**  
**512 95 Håcksvik**  
**Coordinates: 57.263404, 13.175982**  
**+46 70-79 76 915**

A "tullkvarn" (a mill that charged a fee) from 1850 with a mill wheel measuring a full seven metres in diameter. The door is always open and the information boards hang on the walls of this fine, old mill. Very beautiful and peaceful forest environment.

## 50 HÅCKSVIK Mor Britta's Cabin

**Near S. Ingärdebo, Håcksvik**  
**+46 325 520 30, +46 70 3 471 905**  
**hembygd.se/hacksvik**

Mor Britta's cottage is beautifully situated by the lake, on a promontory near Södra Ingärdebo. The cottage was originally located in Bosebo and was called Mor Britta's Distillery because it was the way she built up her fortune. In the cottage there are utensils and furniture that were used in the old peasant home. The local heritage society organises occasional quiz walks. This is an ideal spot for a cup of coffee among the pine trees. Bring your own picnic basket. See website for more information.

## 51 HÅCKSVIK Olofsbygget

**Near Håcksvik Community Centre**  
**+46 325-520 30, +46 70 34 71 905**  
**hembygd.se/hacksvik**

Old peat roof cottage that has been moved to its current location near the community centre. Inside, you will find furniture and textiles of the time. In the summertime, Sunday coffee is served with homemade bread and now and then a fiddle-player might turn up. See the website for information on opening times, etc.

## 52 ÖSTRA FRÖLUNDA Kindahus

**Kindahus, 512 63 Östra Frölunda**  
**Coordinates: 57.335661, 13.0331103**

Ruined fortress on a peninsula where the Ätran and Lillån rivers meet. Kindahus is documented in "Erikskrönikan" (the Eric Chronicle) and constituted Sweden's most southerly frontier fort against Danish Halland. Kindahus was besieged and destroyed by the Danes in 1502.



## 54 KALV Kummeludden in Gammalsjö

**Kummeludden, 512 61 Kalv**  
**Coordinates: 57.246025, 13.145136**

Bronze Age burial site on a promontory in Lake Fegen. The foliage of the beech woodland extends like a roof over the 35 graves, proof that this site has been inhabited for over 2000 years. A place of tranquillity on the shores of Lake Fegen.

## 55 KALV Stone Cottage

**Stenstugan (The Stone Cottage), 512 61 Kalv**  
**+46 70 69 46 567**

Kalv's local heritage society was established 1950. A ridge cottage (ryggåsstuga) in Tranebäck donated to the municipality of Kalv was then taken over. This ridge cottage (ryggåsstuga) now forms, together with a relocated small byre/cowshed, linbasta (linen sauna facility for its drying preparation) and carriage/coach house, Kalv's local heritage centre. The collections include in addition to older utility items, a very old dugout, which was taken from the Södra Svansjön (southern Swan Lake). For access to the local heritage centre, please call. Welcome!

## 56 MJÖBÄCK Tokabo

**Tokabo Hembygdsgård 1, 512 65 Mjörbäck**  
**+46 325-340 30, +46 325-342 19,**  
**+46 70-61 70 004**  
**mjobackhembygd.se, mjoback.snabber.se**

The local heritage centre in Tokabo is a local history museum run by Mjörbäck's highly active local heritage society. The buildings are very well-preserved and are a delight to visit. Summer cafés with waffles, exhibitions and entertainment are arranged on Wednesday evenings in July, as well as many other activities all year round. The farm is one of the attractions of the Nedre Äträdalen Ecomuseum, with a permanent exhibition entitled Three Generations of Woodcarvers. For more updated information about the activities, visit our Facebook page, Mjörbäck's hembygdsgård.

## 57 HOLSLJUNGA Högelycke Homestead Cottage

**Fällhult Högelycke 1, 512 64 Holsljunga**  
**+46 70 66 33 381**  
**holsljunga.se**

**f** Holsljunga's local heritage society  
**hembygd@holsljunga.se**

Högelycke croft is from the last half of the 18th century and was originally a croft under Fällhult farm. Holsljunga's local heritage society bought the croft in 1983 and Högelycke is now used as the village's Homestead Cottage.

## 58 HOLSLJUNGA Preacher Jacob Otto Hoof

**Floghult, 512 64 Holsljunga**  
**Signposted with parking area and short path.**  
**Coordinates: 57.424897, 12.941080**

Jacob Otto Hoof (born in Floghult, Holsljunga) was a renowned revivalist preacher of the early 19th century Sweden. Around him, Hoofianism emerged and grew and people came from far away, walking long distances, to hear the proclamation of his preaching in Holsljungaskogen. Today he rests on his hometown cemetery, where a lying stone, of considerable dimensions, marks his tomb.



## 59 HOLSLJUNGA Gräne Mine

**Gräne gruva 1, 512 64 Holsljunga**  
**Coordinates: 57.3748187, 12.919441**  
**+46 73- 84 31 985**

**f** Gräne Gruva  
**granegruva.se**

From 1899 to 1932, feldspar was mined in Gräne Mine, and was exported to the porcelain industry in Germany. The mine and the surrounding area is a unique environment with interesting acoustics and its own special atmosphere. On a sunny day, you can see the various types of rock glimmering in the light in the open-cast mine. Directly adjacent to the mine are life-size statues that show what the work here might have looked like. Today, the area has three hiking trails from which you can enjoy the area's beautiful nature and geology, its industrial history, railway and much more. There are several tables and benches in the area, as well as barbecue facilities. Trolltorget (the "Troll Square") offers activities for young adventurers. The area is gradually being expanded to include new offerings, all under the supervision of Gruva the mining troll.

## 60 ÄLEKULLA Lunden Gardens

**Lunden 2, 511 94 Älekulla**  
**+46 070 33 69 806**  
**lundenstradgard.webs.com | @lundensdahliaor**  
**lena.fermh@gmail.com**

A flowering oasis specialising in thousands of brilliantly-coloured dahlias. Self-picking of dahlias from mid-August until the first night of real frost. Check the website for opening hours for self-picking and tours of the garden during the dahlias' flowering period in August and September. It is also possible to book group and individual visits to the garden during this period. Welcome!



## 61 HÅCKSVIK Siggeberg Flea Market

Håskavägen 5, 512 95 Håcksvik  
+46 70 69 68 519,  
Out of hours: +46 76 878 23 38  
hacksvik.se | f Håcksviks / Klubb Diverse

Loppisfynd i massor hittar du här i Håcksviks gamla affär. Det finns husgeråd, leksaker, tavlor, lampor, textilier och mycket mer. Uthyrning av cyklar och kanoter. Mindre "turistbyrå" med tips om fiske och bad i Håcksviks många sjöar! Se vår facebook-sida för öppettider.

## 62 ÖVERLIDA Överlidaljus

Köpmansvägen 4, 512 60 Överlida  
+46 70-41 50 328  
f @overlidaljus  
overlidaljus@hotmail.se

Here you will find unique hand-made candles for both everyday use and special occasions. We offer candles with hand-painted motifs and in different shapes and colours. If you have your own idea, we can also make candles on demand. Wide range of seasonal and landscape lights, among other things! ALL manufacturing takes place in our own store where the visitor is also able to make an appointment to try out the craftsmanship. Visit the shop Monday-Friday from 13:00-18:00 and Saturday from 10:00-14:00. Other times by appointment.



ÖVERLIDALJUS  
Photo Helena Jangeklint

## 63 ÖXABÄCK Öxabäck Antiques

Överlidavägen 13, 511 95 Öxabäck  
+46 70 51 94 281, +46 70 25 44 903  
antikhuset.org  
f Antikhuset, Öxabäck @antikhuset\_oxaback  
antikhuset@hotmail.com

Large selection of antique furniture and things from different eras and styles. Tables, chairs, cupboards and other furniture are intermingled with carpets, porcelain and retro posters. Here you may find something for every taste and wallet! Open Saturdays and Sundays from 11:00-15:00; from July-September the shop is also open Fridays from 11:00-15:00. Closed on public holidays.

## 65 MÅRDÄKLEV Mårdaklev Heritage Centre & Country Shop

Klevs Gästgiveri, 512 62 Mårdaklev  
+46 70 56 89 930  
f Mårdaklevs Hembygdsförening  
jennymw1985@gmail.com

Local heritage centre on the beautiful Klev Nature Reserve, very well-preserved. This was once the site of one of Sweden's southernmost fortifications and was the scene of many bloody battles between the Swedes and Danes. The local heritage centre contains a treasure trove of everything from furniture and bric-a-brac to photographs and old church paintings.

The country store sells local handicrafts, beautiful old-fashioned children's wear, interesting flea market finds and delicious sweets sold in old-fashioned paper cones. Hembygdsgården is also a summer café serving up a large selection of homemade goodies. Enjoy your refreshments inside at one of the charming old tables, or wherever you wish in the beautiful outdoor surroundings.

Opening hours 2023: every other Sunday throughout the summer, from Mother's Day, 28 May through 6 August. Larger groups can also make special appointments for a tour and refreshments. Follow us on Facebook to keep track of all our forthcoming events and news!

Take a shopping spree among cosy handicraft cottages, country dealers and flea markets!

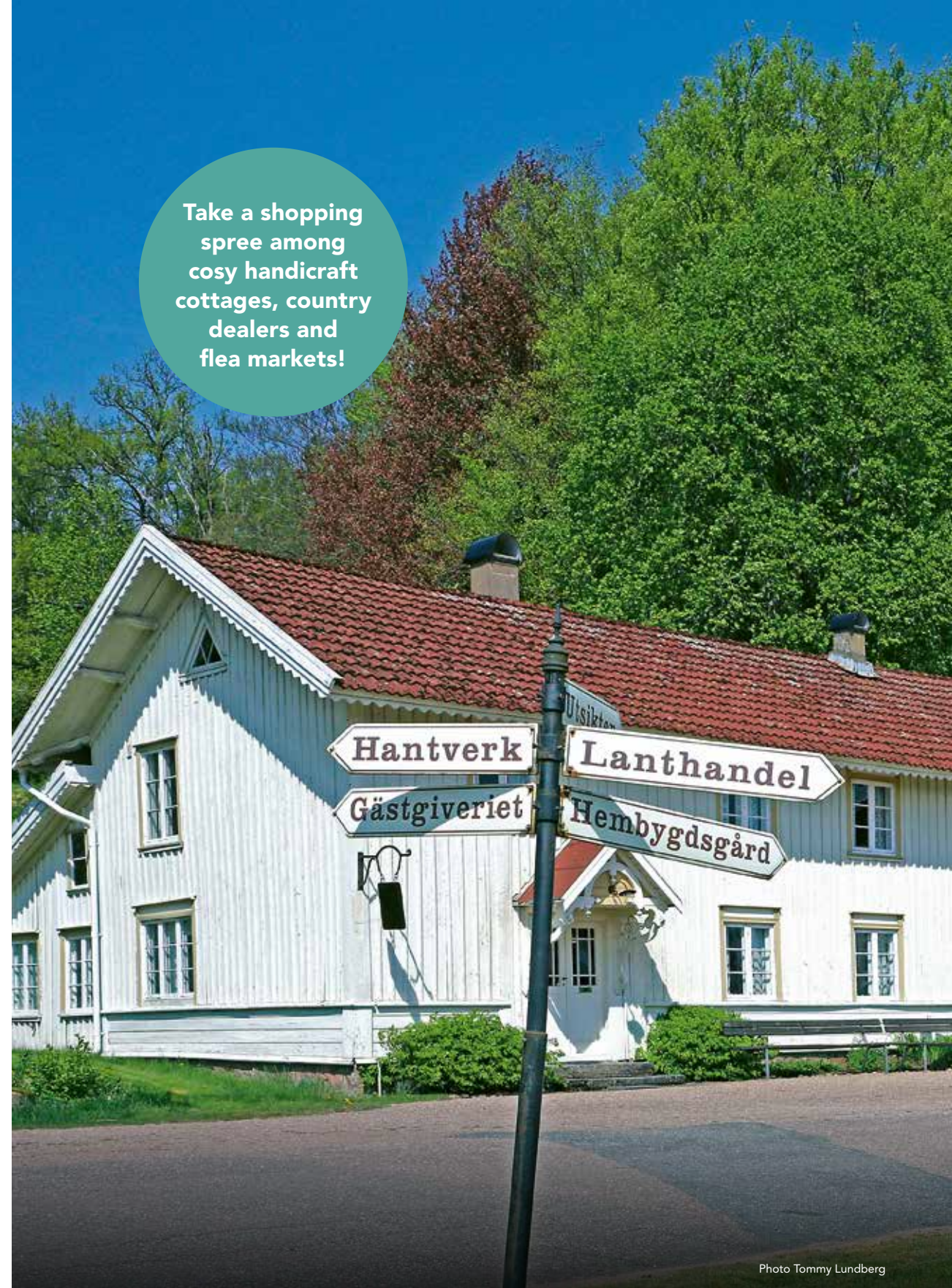


Photo Tommy Lundberg



- 67 ÖXABÄCK**  
**Öxabäck women's soccer museum**  
 Överlidavägen 13, 511 95 Öxabäck  
 +46 70 51 94 281, +46 70 25 44 903  
 antikhuset.org  
 Antikhuset, Öxabäck @ antikhuset\_oxaback  
 antikhuset@hotmail.com

The lower floor of the "Antikhuset (Antique House)" welcomes a large exhibition about Öxabäck's notorious women's team, from the years 1966-1999. You may see here a lot of press clippings and photos from the time when Öxabäck IF took Sweden football by storm! The museum also has a large exhibition of tourist dolls. For opening hours, please visit our Facebook.

- 68 HÅCKSVIK**  
**Håcksviks minigolf**  
 Håskavägen 5, 512 95 Håcksvik  
 +46 70 69 68 519  
 Out of hours: +46 76 87 82 338  
 hacksvik.se/turistinformation

Traditional mini-golf course in beautiful surroundings in the heart of the village. The clubs can be found at the Siggeberg's Flea market area or in small "treatment cure" next to the flea market. Always open to play!

Excursions and activities for the whole family!



MOTOR SHOW AT  
HOLSLJUNGA CAMPING

- 69 KALV**  
**Kalvfestivalen**  
**8–13 august 2023**

kalvfestival.se | @ kalvfestivalen

This is Kalv's 20th year as a forum for the presentation of contemporary music, and festival activities are now held throughout the week. For further information, please visit our website at kalvfestival.se.

- 70 HOLSLJUNGA**  
**Stråviken Arena**

Stråviken arena, 512 64 Holsljunga  
 +46 70 35 05 810

holsljunga.se  
 hif@holsljunga.se

Come here to enjoy some informal games and sports, and above all, have fun! Holsljunga IF built its arena on a wholly non-profit basis, through sponsorship and charitable contributions. It's there for everyone to use, whatever their age, gender or background.

- 71 HOLSLJUNGA**  
**Car meets at Holsljunga camp site**  
 Fridolfs väg 3, 512 64 Holsljunga

During the period 7 May to 10 September, Holsljunga Camping hosts a motor show every other Sunday in even-numbered weeks, from 15:00-17:00. The final show of the year will be held on 23 September in connection with the Holsljunga Autumn Market.

Enthusiasts are welcome to exhibit all forms of fossil-fuelled vehicles. The campsite offers coffee with sweet accompaniments, grilled burgers and light food for both exhibitors and visitors.

- 72 HOLSLJUNGA**  
**Mine Day**

At Gräne Mine, we'll be celebrating Mine Day on 6 August 2023. For more information, see: "Hiking" and "Culture".

- 73 ÄLVSERED**  
**Route 154**

Falkenbergsvägen 10, 311 63 Älvsered  
 +46 325 313 80

route154.se | Route 154 Motell  
 @ route\_154 | info@route154.se

Are you tired of the heat or are you looking for shelter for the rain? Route 154 provides a range of indoor activities to brighten up your life, such as an 18-holes mini golf course, carpet curling billiards and darts play. The building has also very nice motel rooms for the ones who opt to extend their stay, and a restaurant with everything from American-inspired hamburgers to our very own schnitzels.

- 74 ÄLEKULLA**  
**Skållareds Market**

Skållared, 511 94 Älekulla  
 Coordinates: 57.21010, 12.43898  
 www.skallaredsmarten.nu

Twice a year, Älekulla IF and Älekulla Skytteförening arrange the Skållared's Market. The spring market is in April and the autumn market in October. Here you can do special deals with the traders, hang out with animals, buy lottery tickets, sausages, waffles, pea soup and a whole lot more.

- 75 MÅRDAKLEV**  
**Mårdaklev DiscGolfPark**  
 Coordinates: 57.253252, 12.984114  
 Johnny: +46 70 629 09 06

Come play disc golf on a beautiful 18-hole course that spans both open and hilly terrain. The course has competition standards and is suitable for both beginners and professional players.

The course is available for download in the UDisc app. Along the course there are benches for resting, and there is also a barbecue area adjacent to the parking lot.

Discs are available to borrow. Please note that the course may be closed to host a competition.

Cost: SEK 25/person, paid on site via Swish or PayPal.



# Restaurant & Café

Taste the  
best from  
Trivselbygden!

Photo Gunta Riske

## 86 ÖVERLIDA Överlida Camping & Holiday Village

Holsljungavägen, 512 60 Överlida  
+46 325 324 39  
overlidacamping.se  
f Överlida Caamping  
info@overlidacamping.se

A beautiful campsite and holiday village on Lilla Hallängen lake. The camping area is located on a headland, surrounded on several sides by the deep-blue lake. The on-site cafeteria offers traditional Swedish fika (delicious coffee and cakes or other sweet accompaniments), ice cream and refreshing beverages.

## 87 ÄLVSERED Route 154

Falkenbergsvägen 10, 311 63 Älvsered  
+46 325 313 80  
route154.se  
f Route 154 Motell | @ route\_154  
info@route154.se

Route 154's own restaurant prepares an imaginative menu with everything from American-inspired hamburgers to our very own schnitzels. Well worth a try! After your meal, there is a range of indoor activities to brighten up your day, such as an 18-hole miniature golf course, carpet curling, billiards and darts. The building also boasts very nice motel rooms for people wishing to extend their stay.

## 88 ÄLVSERED Mandy's Diner

Kinnavägen 2, 311 63 Älvsered  
+46 325-311 30  
mandysdiner.se  
f @ mandysdiner  
info@mandysdiner.se

Experience a true American Diner in a unique environment where all decor and collectibles are original. We play rock 'n' roll in a pleasant '50s and '60s atmosphere in which you can sit back and enjoy delicious drinks and great food inspired by American cuisine. Takeaways are also available if you prefer.

We recommend that you book a table ahead of time by calling +46 325 311 30. We only take telephone bookings. You are welcome to visit our website for more info and to see our opening hours.

## 89 MJÖBÄCK Mjöbäcksbaren Du & Jag

Öxabäcksvägen 7, 512 65 Mjöbäck  
+46 325 344 44  
mjobacksbaren.se  
f Mjöbäcksbaren Du&Jag

Cosy pizzeria in the middle of the village which also offers today's home-cooked lunch, Monday to Friday at 11:00–15:00. 11:00-14:00 On Tuesday-Sunday the exquisite pizzas are prepared and baked and in addition remains open up to 20:00. Welcome!

## 90 MÅRDÄKLEV Home at Klev

Klevs gästgivargård 1, 512 62 Mårdaklev  
+46 70 60 52 264  
hemmapaklev.se  
f Hemma på Klev | @ hemmapaklev  
info@hemmapaklev.se

Welcome to our home at Klev. Our food philosophy is local fresh produce and sustainable ingredients that we prepare from scratch. Often our own lamb with trimmings from producers we know. In season and weather permitting we use our garden kitchen for alfresco dining, and there's also seating under a roof. See our website for opening hours and reservations.

## 91 HOLSLJUNGA Holsljunga Camping & Café

Fridolfs väg 3, 512 64 Holsljunga  
+46 70 96 96 260  
holsljungacamping.se | f holsljungacamping  
info@holsljungacamping.se

Holsljunga Camping & Café overlooks the beach and lake at Holsjön. In fine weather, you can sit on the terrace and enjoy a delicious fika, sandwiches, light meals, waffles or ice cream. Weather not permitting, we also have a small cosy indoor café. You can also order a take-away picnic basket to enjoy on the beach, during your cycling tour or out on the lake in one of our hire boats. We have something for everyone! Open 09:00-18:00 Mon-Thur and 08:00-20:00 Fri-Sun (every day in high season). Defibrillator available.

## 92 KALV Backa Loge Café

Övre Backa 1, 512 61 Kalv,  
+46 70-45 39 339  
backaloge.se | f @ Backaloge  
info@backaloge.se

This rustic gem is located on beautiful Lake Fegen. It's the place to eat and enjoy a delicious meal, hold events, parties and conferences and truly enjoy a great nature experience. There is also every opportunity for our guests to swim, fish and paddle during their stay with us. Our preference is to prepare organic, locally produced ingredients from scratch using raw materials with no additives. This year it is also possible to purchase take-away food at the cafeteria. See our website for opening hours or follow us on social media. If you're part of a large group, we can agree on 'out of hours' times. Welcome aboard!

## 93 MJÖBÄCK Café Tostatorpet

Lindsbo 2, Mjöbäck  
+46 70 675 70 70  
f café tostatorpet | @ cafe\_tostatorpet  
cafe\_tostatorpet@hotmail.com

Welcome to Café Tostatorpet!  
We offer traditional Swedish fika - homemade cakes and sweet coffee accompaniments - most of which are baked using organic ingredients.

Open Friday-Sunday from 11:00-17:00  
See our social media for continuous updates about the café's current offerings.

## 94 HOLSLJUNGA Gold City - Gräne Gård Café

Gräne Gård 1, 512 64 Holsljunga  
+46 070 79 95 272  
goldcity.se | f Gold city Gräne gård

This rustic and charming waffle café is situated on a hill in the quiet corner of the forest. You will find here a welcoming atmosphere and dirty walking boots are more the rule than the exception! It's very much like being back in "The wildwest". The Gräne mine is within easy walking distance. Open Saturdays and Sundays from 11:00-16:00 between 13 May and 17 September. From 6 July to 13 August, the café is also open Thursdays from 11:00-16:00.

Check FB for additional opening hours and special events. Howdy!



Photo Home at Klev



HOLSJUNGA

95

## Apelkvisten Inn

Idrottsvägen 4, 512 64 Holsljunga, +46 734 23 41 87

apelkvistenswardshus.se | wardshuset@apelkvistens.se

f Apelkvistens Wårdshus & Logi | @apelkvistens\_wardshus

Restaurant offering today's specials and à la carte menus, and we also cater for takeaways. See our social media for this week's menu. Open for lunch Tuesday-Friday 11:15-14:30. À la carte menu Fridays 17:00-20:00, Saturdays 14:00-20:00 and Sundays 14:00-18:00. We also have single and double rooms; find out more under 'Accommodation'. Welcome!

Cosy farm shops for those who appreciate small and local products.

# Locally Produced

Photo Gun Erlandsson

ÖXABÄCK

96

## Brohage kött

Brohage 1, 511 95 Öxabäck

+46 70 57 68 039

f @ Brohagekött

www.brohagekott.se

brohage@outlook.com

Well-stocked farm shop in Öxabäck. Locally raised beef and pork for sale here. The beef is from our own farm, but butchered at the Dalsjöfors slaughterhouse for further processing in our farm shop. We buy our pork from Persgårdens farm in Haby. We produce all of our products ourselves. Choose from sausages, burgers, cold cuts, smoked products, meat boxes and everything for the BBQ season. Various game products are available for sale at certain times of the year. Open Friday 12:00-18:00 and Saturday 10:00-14:00. Welcome to Hans-Olof and Carina's place.

KALV

97

## Joarsbo Gårdsbutik

Joarsbo 2, 512 61 Kalv

+46 70-227 30 85

info@joarsbo.com | f joarsbo

joarsbo.com

Great farm shop that sells juices and jams from its own production. Old, tried-and-tested recipes and pure raw produce, Swedish wherever possible! Also honey and a lot of other local produce. When you visit us, treat yourself to a walk in the woods and along the shore of Lake Fegen. There are tables where you can stop for any coffee and cakes you may have brought along. And there's a BBQ area and playground. Joarsbo also offers good fishing opportunities and three lovely, fantastically situated cottages for rent.

ÖVERLIDA

98

## Överlida Bageri

Skenevägen 4, 512 60 Överlida

+46 73 14 05 939

lisbeth4702@hotmail.com

Bakery with homemade fresh rolls and buns etc. Open Tuesdays and Fridays from 7 am to 3 pm "Welcome!", say Lisbeth and Anders.

ÖSTRA FRÖLUNDA

99

## Karsbo Deer Farm and Game Shop

Karsbo 1, 512 63 Östra Frölunda

+46 79 34 03 921

karsbohjort.se | f @ karsbohjort

karsbohjort@gmail.com

The Karsbo Deer Farm and Game Shop is located 8 km south of Östra Frölunda. Deer are fantastic at maintaining the landscape, keeping the pasture around the farm open, and we enjoy following their progress throughout the year. On the farm, we have a Swedish Food Agency approved facility for butchering and packaging game. We offer a range of products including dry-aged and filleted joints, top-quality vacuum-packed and frozen meats, as well as sausages and mince with a very high percentage of venison. Fallow deer meat is tender, with a mild gamey flavour and is excellent for grilling. If you are a hunter, we also offer the opportunity to stalk deer in our paddock. Please visit our website for prices and further information.



Photo Överlida Bageri



LINDÅSEN GÅRD  
Photo Linda Edman

HOLSJUNGA

101

## Lindåsen Gård

Holsljunga Tommared Lindåsen 1

512 94 Svenljunga

Linda +46 70-322 59 38

Michael +46 70-322 59 33

f @ Lindåsen Gård

lindasengard@gmail.com

Lindåsen Farm is just off of Route 154 outside Holsljunga. On the farm, the Edman family produce organic meat on a small scale. Lindåsen Farm, where both cows and pigs are raised, sits in a beautiful elevated location just outside Holsljunga. The farm shop sells frozen pork and organic beef, either in joints or as complete meat boxes from animals. The animals are sent to a small local slaughterhouse in Österöö. The meat is organic. The farm shop is usually open on Saturdays but please check our Facebook or Instagram account for up-to-date opening hours.



# Accommodation

Photo Helene Jansson

## 122 ÄLVSERED Route 154 – Motell

Falkenbergsvägen 10, 311 63 Älvsered, +46 325-313 80

[route154.se](http://route154.se) | [info@route154.se](mailto:info@route154.se)

[f](#) Route 154 Motell | [@](#) route\_154

Motel with retro-feeling, near Ullared. We have built up an environment of older vehicles, petrol pumps and other curiosities. We can offer double rooms and family rooms, all equipped with private bathroom. The rooms have a fridge, microwave and water heater. We offer a range of indoor activities such as an 18-holes mini-golf course, carpet curling, billiards and darts play. There's a delightful bathing area 150 meters from the hotel, and we also have our own restaurant with an imaginative menu with from American-inspired hamburgers to our very own schnitzels in the building. Our guests have given us a rating of 9.3 on booking.com, which we are proud of. Book either via our website or by phone.

## 124 HOLSLJUNGA Rastplats "Bertas Camping"

Coordinates: 57.403537, 12.957958

Beautifully-situated picnic area beside Lake Holsjön in the south of Holsljunga. There are tables and benches, toilet and information board-all clean and tidy! The finest picnic area along the whole of county road 154, according to many people.

## 125 ÖVERLIDA Motorhome pitches

Köpmansvägen 2, 512 60 Överlida  
+46 70-57 78 373

Overlooking the lake Hallängen, you spend the night safely and beautifully at this newly built location with rooms for 8-10 motorhomes. Electrical connection is available, as well as the ability to refuel water and empty the latrine. Toilets and WiFi are available. Cost of SEK 180 is payable on site. Welcome!

We have  
accommodation  
to suit everyone!



Photo Helene Jansson





One thing  
all of our attractions  
have in common is  
their close proximity  
to wonderful natural  
surroundings.

Photo Åsa Slobodnik



ÖVERLIDA CAMPING & HOLIDAY VILLAGE  
Photo overlidacamping.se

126


ÖVERLIDA

## Överlida Camping & Holiday Village

Holsljungavägen, 512 60 Överlida  
+46 325-324 39

overlidacamping.se | [f](#) Överlida Camping  
info@overlidacamping.se

Beautiful camping and holiday village by the lake Lilla (little) Hallången. The camping area is located on a headland surrounded by the deep blue lake on several sides. It has its own swimming area with fine sandy beach and plenty of activities for young and old holidaymakers/vacationers. The surroundings are open with large areas to run and play on and for swimmers there is a jetty a bit out in the water. We have our playground, service shop and cafeteria, as well as a thrilling adventure golf course and paddle tennis court. Good fishing opportunities and access to rent of canoe, kayak and motorboat. Welcome to us!



JOARSBO STUGOR  
Photo Eva Johansson

127

KALV

## Joarsbo Cottages

Joarsbo 2, 512 61 Kalv  
+46 325-540 64, +46 70-227 30 85

joarsbo.com | [f](#) Joarsbo  
info@joarsbo.com

Joarsbo is incredibly beautiful with cottages that peek out towards Lake Fegen. Here, you can birdwatch, fish, bathe, hike or simply enjoy the serene surroundings. In Joarsbo there are three modern cottages for rent, each with 4-8 beds. They are fully equipped and all tenants have access to their own boat and nice BBQ facilities. The cottages are winterized and available all year round! There is also a sign posted 3-km hiking trail, with the opportunity to carry on to Backa Loge.

KALV

128

## Backa Loge Holiday Homes

Övre Backa 1, 512 61 Kalv

+46 70-45 39 339

backaloge.se | [f](#) Backaloge  
info@backaloge.se

The holiday paradise at Lake Fegen – just the place to take a break from the hustle and bustle of the big city. Here you can enjoy nature on the lake, whose diversity and simplicity will surprise you. We offer cosy accommodation with lake views and selected, quality meals that we prepare from scratch. In the kitchen we use fresh, locally produced ingredients, if possible also organic. Due to the high level of interest, we're renting out the whole holiday home in 2022 and until further notice. If you would like to rent a wood-fired hot tub or our holiday house, please contact us by SMS or email. Today we have 6 rooms with 2 beds and one room with a single bed (sleeps 13 people).

KALV

129

## Kalv Family Camping

Kyrkbyn Kalvsjöholm 2, 512 62 Kalv

+46 325-512 58, +46 72-50 52 151

kalvscamping.se | [f](#) Kalvs Familjecamping  
kalvscamping@telia.com

In the midst of a large lake system with beautiful waterways and canals, this is the fishing and outdoor paradise! The campsite has 35 seats with electrical connection, of which we can boast lake views from all of them! Nature's lush beauty and the oak forest's whiff create a serene atmosphere that characterizes your stay with us. The fishing opportunities are many and at the campsite, the big fisherman can take care of his catch in his own fish cleaning. There are boats, canoes, kayaks and bicycles available for rent. Even a cool houseboat is available for rent for those who are looking for even more adventure and seclusion. Both the sandy beach and the cliffs are available and the café and shop are found within the walking distance.



KALVS FAMILJECAMPING  
Photo Sofia Lindgårde



## Kalv Schoolhouse

Kalvs Skolhus AB, Kyrkbyn Skolhuset 1, 512 61 Kalv

+46 73-05 72 735, +46 76-84 67 244

kalvsskolhus.se | [f](#) [@](#) KalvsSkolhus  
info@kalvsskolhus.se

Kalv Skolhus with Kalvsjön Lake and the forest on the doorstep, is a well-preserved building recently remodelled for use as a youth hostel/course farm / campsite. Sleeping 36 in bunk beds, divided into seven rooms on two floors, it also has a fully equipped kitchen/dining room and a number of living areas with sofa groups and billiard tables. The schoolhouse is ideal for a host of group activities as the gymnasium and two school halls are in good order. It is possible to rent the entire building for larger groups, meetings or parties. It has an attractive outdoor area with inviting lawns and is equipped with garden furniture, BBQ facilities and a small football pitch. There are also hard stands for camper vans and also two clamping tents equipped with real beds, seating and a fridge. is also parking for motorhomes and bicycle hire. Kalvsjön, with its pleasant bathing area, fishing and canoeing, is withing walking distance. The schoolhouse is close to splendid hiking trails which take you into the forest and past the deer paddocks. Welcome!



Photo Kalvs Skolhus

## Apelkvisten Inn

Idrottsvägen 4, 512 64 Holsljunga  
+46 734-23 41 87

[f](#) Apelkvistens Wårdshus & Logi  
[@](#) apelkvistens\_wardshus  
wardshuset@apelkvistens.se  
apelkvistenswardshus.se

We offer single and double rooms in our inn in Holsljunga. Our accommodation is close to the lake at Holsjön and its beautiful beach, as well as many lovely walking paths and nature in all its simplicity. For those seeking a little more activity on their visit, we are located close to a gym and multisport arena. If you prefer shopping, the inn is only just over half an hour from Ullared! Our restaurant also serves lunch and an à la carte menu, find out more under "Restaurants and cafés". Double room SEK 895/night and single room SEK 695/night, which naturally includes our delicious breakfast. Welcome!

## Mandy's Inn

Mjööbäcks Prästgård 1, 512 65 Mjööbäck  
+46 70-32 51 480

mandysdiner.se | [f](#) [@](#) Mandy's Inn  
info@mandysdiner.se

Mandy's Inn Motel in Mjööbäck offers different and familiar accommodation in a very unique environment. Here, you will find among other things, music memorabilia from the 50's / 60's with rock 'n' roll influences, together with original American and Swedish collectibles. Each room has its own theme. There's also a large living room with a balcony. Breakfast included. Package deals available which include accommodation, booked table with dinner at Mandy's Diner in Älvsered with there-and-back transport in a Limo. Enjoy an overnight stay in our fresh and different cottage located right next to Mandy's Inn Motel. The cabin follows our typical Mandy's Diner style with rock 'n' roll and the 50-60's / 60's. Includes 3 rooms and kitchen, equipped for self-catering. Sleeps up to 6, made and ready. Perfect for those who want to do their own catering and for families with children. Breakfast and cleaning are available as optional extras. Disabled accessible. Access to large garden and patio, free Wi-Fi and free parking for both accommodation options. Bookings by phone. Open all year round!



HOLSLJUNGA CAMPING & CAFÉ  
Photo Rickard Westrin

## Holsljunga Camping & Café

Fridolfs väg 3, 512 64 Holsljunga  
+46 70-96 96 260

holsljungacamping.se | [f](#) holsljungacamping  
info@holsljungacamping.se

Holsljunga Camping & Café is a peaceful little family campsite located beside the wonderful sandy lakeside of Holsjön. The site has parking for motorhomes and caravans, as well as pitches for tents. We also have three newly renovated cottages of various sizes for rent, as well as tree tents. In fine weather, you can sit on the terrace and enjoy a delicious fika, sandwiches, light meals, waffles or ice cream. Weather not permitting, we also have a small cosy indoor café. Enjoy a swim in the shallow waters beside the beautiful, child-friendly 300-metre-long sandy beach. Rent a Stand Up Paddle (SUP) board. Go by kayak, boat or canoe and take a trip on the lake. Holsjön offers fantastic fishing waters and you can buy a fishing license from us. Rent a bicycle and explore the beautiful local landscape, perhaps visiting one of the many nearby farm shops or cycling to Gräne Mine along our lovely new bike trail, Pyttebaneliden. We have excellent hiking trails through forests with elk, foxes, deer, berries and mushrooms. You can even order

a picnic basket to take with you on your excursion. We also have boules courts and adjacent football pitch, croquet and barbecue area. Gekås in Ullared is only 38 km away and is of course a very popular destination. Dogs are welcome on the campsite and even on some parts of the beach! Come and experience a wonderful, fun holiday with us. Get away from it all, relax and enjoy the wonderful outdoor camping life, as well as delicious food, on your Swedish holiday. A defibrillator is available.

## Home at Klev – The Klev Inn

Klevs Gästgivargård 1, 512 62 Mårdäkleiv  
+46 70-60 52 264

hemmapaklev.se

[f](#) Hemma på Klev – Klevs gästgiveri

[@](#) hemmapaklev

info@hemmapaklev.se

Welcome to our home at Klev. Here you live and eat in a culturally historical environment with nature on your doorstep. In our B&B dating back to the 17th century there are four rooms with wide floor boards and sturdy timber walls. Breakfast is included and dinner can be booked in advance. Pets are welcome. Book rooms via the website.





# THE AMAZING Allemansrätten (Freedom to roam)

Thanks to “Allemansrätten” (the right of public access) everyone can roam freely in the Swedish countryside. However, there are certain things you must bear in mind when you are out hiking, camping, climbing, picking flowers or anything else in the forest and countryside.

“Allemansrätten” gives us all access to the countryside. Therefore it is our shared responsibility to safeguard this ancient practice, not least by showing consideration when enjoying the countryside. Remember not to disturb the landowner or to damage the nature you are staying in.

Get detailed information at [naturvardsverket.se](https://naturvardsverket.se)